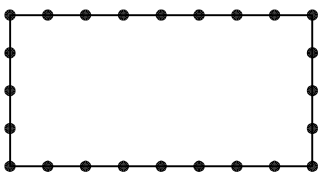


PLANGEBIED



Plangebied


GEBIEDSBESTEMMINGEN

ARTIKELNUMMERS OVEREENKOMSTIG DE REGELS




Agrarisch

3



Bos

4



Natuur


5



Water


6

OVERIGE BESTEMMINGEN




Bedrijf

7




Bedrijf - Agrarisch aanverwant

8



Bedrijf - Agrarisch loonbedrijf

9




Bedrijf - Bijzondere kwekerij

10




Bedrijf - Kwekerij

11




Bedrijf - Nutsvoorziening

12




Bedrijf - Rioolwaterzuivering

13



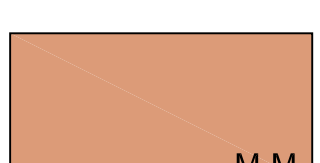
Maatschappelijk

14



Maatschappelijk - Begraafplaats

15




Maatschappelijk - Militair

16


OVERIGE BESTEMMINGEN

ARTIKELNUMMERS OVEREENKOMSTIG DE REGELS




Recreatie - Verblifsrecreatie

17



Sport

18



Sport - Manege

19




Verkeer

20



Verkeer - Fiets- en voetpaden

21



Water - Waterbouwkundig


22



Wonen


23

DUBBELBESTEMMINGEN



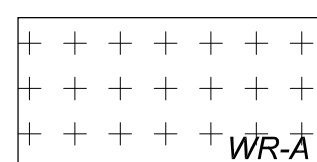
Leiding - Gas

24




Leiding - Water

25



Waarde - Archeologie en cultuurhistorie

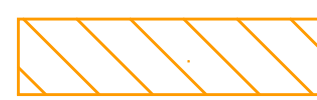
26



Waarde - Karakteristieke boederijpanden / woningtypen

27

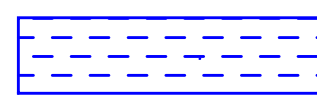
AANDUIDINGEN



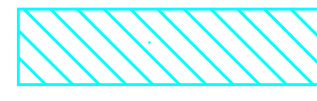
geluidszone - weg



overig - windturbine



veiligheidszone - munitie



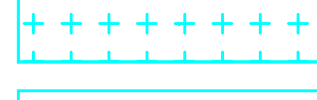
vrijwaringszone - dijk



vrijwaringszone - molenbiotoop



vrijwaringszone - radar

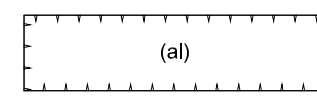


vrijwaringszone - straatpad

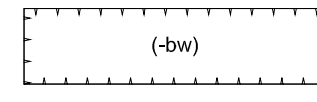


vrijwaringszone - weg

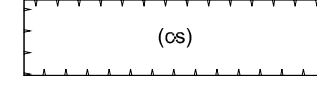
AANDUIDINGEN



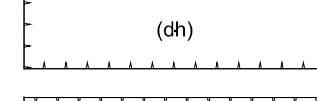
agrarisch loonbedrijf



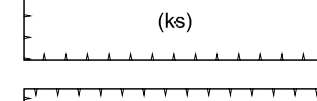
bedrijfswoning uitgesloten



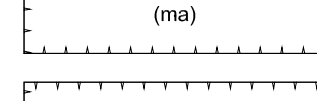
caravanstalling



detailhandel



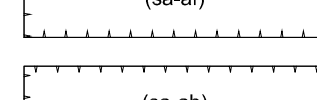
kas



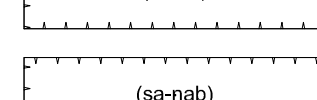
manege



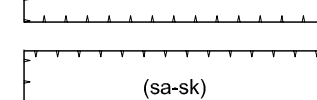
specifieke vorm van agrarisch - beperking niet-grondgebonden agrarische bedrijvigheid



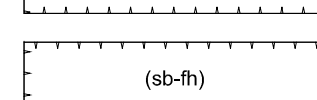
specifieke vorm van agrarisch - bouwperceel agrarisch fruitteeltbedrijf



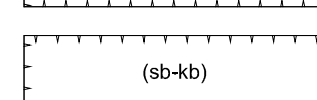
specifieke vorm van agrarisch - bouwperceel agrarisch grondgebonden bedrijf



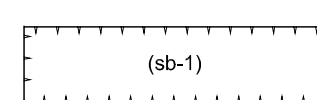
specifieke vorm van agrarisch - bouwperceel niet-grondgebonden agrarisch bedrijf



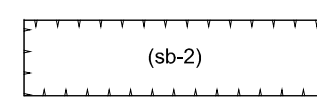
specifieke vorm van agrarisch - schaapskooi



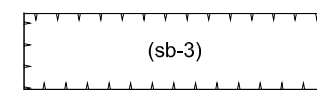
specifieke vorm van bedrijf - foeragehandel



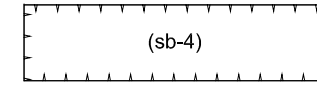
specifieke vorm van bedrijf - kleinschalig bouwbedrijf



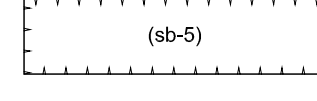
specifieke vorm van bedrijf - 1



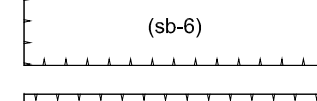
specifieke vorm van bedrijf - 2



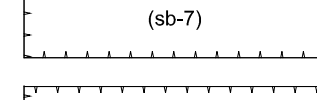
specifieke vorm van bedrijf - 3



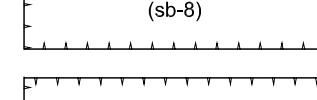
specifieke vorm van bedrijf - 4



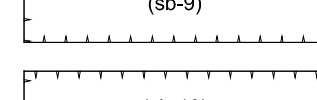
specifieke vorm van bedrijf - 5



specifieke vorm van bedrijf - 6



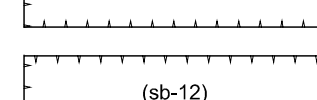
specifieke vorm van bedrijf - 7



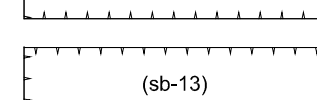
specifieke vorm van bedrijf - 8



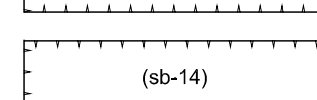
specifieke vorm van bedrijf - 9



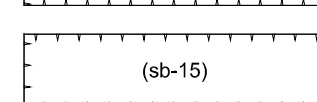
specifieke vorm van bedrijf - 10



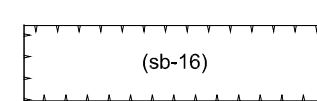
specifieke vorm van bedrijf - 11



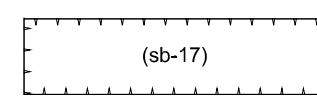
specifieke vorm van bedrijf - 12



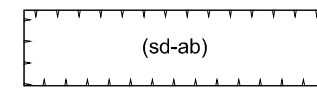
specifieke vorm van bedrijf - 13



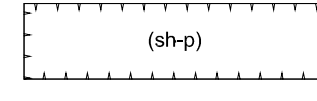
specifieke vorm van bedrijf - 14



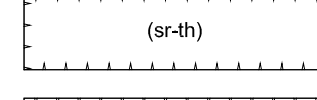
specifieke vorm van bedrijf - 15



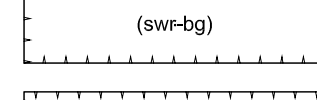
specifieke vorm van bedrijf - 16



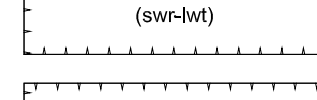
specifieke vorm van bedrijf - 17



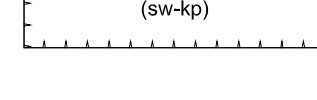
specifieke vorm van detailhandel - antiëkeboerderij



specifieke vorm van horeca - pension



specifieke vorm van recreatie - trekkershutten



specifieke vorm van waarde - boomgaard

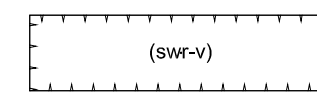


specifiek vorm van waarde - landschappelijk waardevol traject

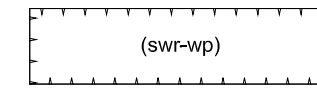


specifieke vorm van waarde - kruinige percelen

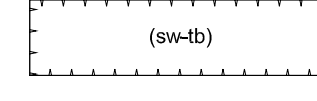
AANDUIDINGEN



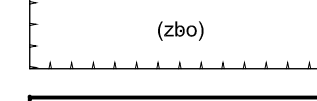
specifieke vorm van waarde - verkaveling



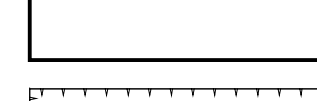
specifieke vorm van waarde - waardevolle perceelsbeplanting



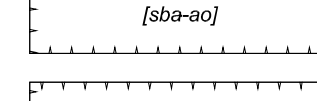
specifieke vorm van wonen - tweede bedrijfswoning



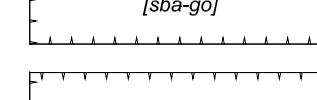
zorgboerderij



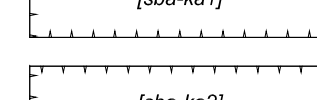
bouwvlak



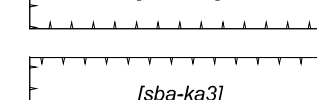
specifieke bouwaanduiding - afwijkende oppervlakte



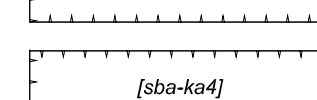
specifieke bouwaanduiding - gebouwen en overkappingen



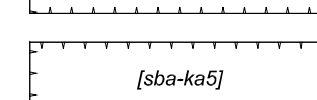
specifieke bouwaanduiding - karakteristiek 1



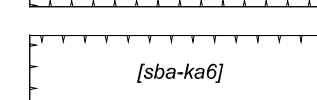
specifieke bouwaanduiding - karakteristiek 2



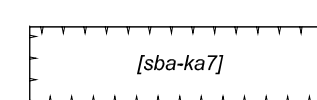
specifieke bouwaanduiding - karakteristiek 3



specifieke bouwaanduiding - karakteristiek 4



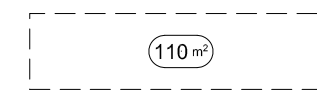
specifieke bouwaanduiding - karakteristiek 5



specifieke bouwaanduiding - karakteristiek 6



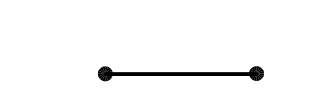
specifieke bouwaanduiding - karakteristiek 7



maximum bebouwingspercentage (%)



maximum oppervlakte (BVO)(m2)

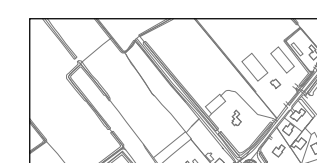


dwarsprofiel

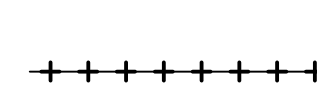


relatie

VERKLARING

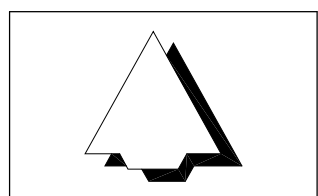


ondergrond ontleend aan de GBKN
28 huisnummer



gemeentegrens / plangrens

status	datum	tervisielegging	get.
vastgesteld			
ontwerp	24-11-09		RDL
voorontwerp	18-12-07		JSt
concept	19-05-05		JSt



GEMEENTE HET BILD
BESTEMMINGSPLAN BUITENGEBIED

code: 03-05-06 | IDN: NL.IMRO.0063.030506-0N01 | formaat: 760 x 560 mm | schaal: 1:10.000 | kaart: 3/4

Bezoekadres: Stania State, Rengersweg 98,
9062 EJ Oenkerk
Postadres: Postbus 81, 9062 ZJ Oenkerk
tel.: (058) - 256 25 25 fax: (058) - 256 40 40
e-mail: info@burovijn.nl internet: www.burovijn.nl

buro vijn
adviseurs voor ruimtelijke ordening en stedenbouw